



ANNUAL WATER QUALITY REPORT

Reporting Year 2025



Presented By
City of Mercer Island

PWS ID#: 536405



Where Does My Water Come From?

The City of Mercer Island receives its surface water supply from Seattle Public Utilities (SPU). Our primary water source from SPU is the Cedar River watershed, with the Tolt River's South Fork providing an alternative supply. SPU's uninhabited watersheds are supplied by the melting snowpack in the Cascade Mountains with supplements from our annual rainfall totals.



Each watershed is closed to unauthorized access and carefully managed to supply clean, pristine drinking water to more than 1.6 million people in the greater Seattle area. The rainfall and snowmelt collected in the Cedar and Tolt Rivers meets or surpasses all federal standards for drinking water. Water samples are tested every day for a wide variety of substances.

To learn more about the watersheds, treatment facilities, and water quality analysis online, visit the Seattle Public Utilities website at seattle.gov/utilities/your-services/water.

Water Use Efficiency

In 2025, the City of Mercer Island purchased 716 million gallons (MG) of water from SPU. Of this amount, approximately 35 MG was lost to leakage, representing a loss rate of 4.9 percent, with a three-year average of 7.6 percent. This low level of leakage is below the Washington State standard of no more than 10 percent water loss.

The Saving Water Partnership (SWP) – which is made up of the City of Mercer Island and 18 water utility partners – has set a 10-year conservation goal: Keep the total average annual retail water use of SWP members under 110 million gallons per day (MGD) through 2028, despite forecasted population growth, by reducing per capita water use. In 2025, the Saving Water Partnership met the goal, using 97.9 MGD. For more information about the Saving Water Partnership, visit savingwater.org.

Source Water Assessment

Washington's Source Water Assessment Plan (SWAP) is now available from the DOH website at fortress.wa.gov/doh/swap. This plan is conducted by the DOH Office of Drinking Water (ODW) and is an assessment of the delineated area around the listed sources through which contaminants, if present, could migrate and reach our source water. By default, the DOH assigns a susceptibility rating of high for all surface water sources.

How Is My Water Treated and Purified?

The City of Mercer Island receives its water primarily from the Cedar River water supply via the Seattle Public Utilities transmission system. At SPU's Cedar treatment facility, the water is screened to remove debris (e.g., twigs, leaves), disinfected with chlorine to remove microbial contaminants, fluoridated for dental health protection, and adjusted with lime for pH-adjusted corrosion control to minimize lead leaching in older plumbing systems. SPU also uses ozonation for odor and taste improvements and Giardia control and ultraviolet light (UV) disinfection to disable microbial contaminants such as chlorine-resistant *Cryptosporidium*. The Tolt water supply has ozonation, filtration, chlorination, fluoridation, pH, and alkalinity adjustment. In 2024, Mercer Island completed construction of the new Booster Chlorination Station. This station will ensure the chlorine level in the distribution system is maintained throughout the island.

Important Health Information

Some people may be more vulnerable to contaminants in drinking water than the general population. Immunocompromised persons such as persons with cancer undergoing chemotherapy, persons who have undergone organ transplants, people with HIV/AIDS or other immune system disorders, some elderly, and infants can be particularly at risk from infections. These people should seek advice about drinking water from their health-care providers. U.S. Environmental Protection Agency (U.S. EPA)/Centers for Disease Control and Prevention (CDC) guidelines on appropriate means to lessen the risk of infection by *Cryptosporidium* and other microbial contaminants are available from the Safe Drinking Water Hotline at (800) 426-4791 or epa.gov/safewater.




QUESTIONS?

For more information about this report, or for any questions related to your drinking water, please contact the City of Mercer Island Public Works Department at (206) 275-7608. This report, indicating water testing done in 2025, is also available on the city website at mercerisland.gov/2025WaterQualityReport.

Substances That Could Be in Water

To ensure that tap water is safe to drink, the U.S. EPA and Department of Health (DOH) prescribe regulations that limit the amount of certain contaminants in water provided by public water systems. U.S. Food and Drug Administration and Washington Department of Agriculture regulations establish limits for contaminants in bottled water, which must provide the same protection for public health. Drinking water, including bottled water, may reasonably be expected to contain at least small amounts of some contaminants. The presence of these contaminants does not necessarily indicate that the water poses a health risk.



The sources of drinking water (both tap water and bottled water) include rivers, lakes, streams, ponds, reservoirs, springs, and wells. As water travels over the surface of the land or through the ground, it dissolves naturally occurring minerals and, in some cases, radioactive material and substances resulting from the presence of animals or from human activity. Substances that may be present in source water include:

Microbial Contaminants, such as viruses and bacteria, which may come from sewage treatment plants, septic systems, agricultural livestock operations, or wildlife;

Inorganic Contaminants, such as salts and metals, which can be naturally occurring or may result from urban stormwater runoff, industrial or domestic wastewater discharges, oil and gas production, mining, or farming;

Pesticides and Herbicides, which may come from a variety of sources such as agriculture, urban stormwater runoff, and residential uses;

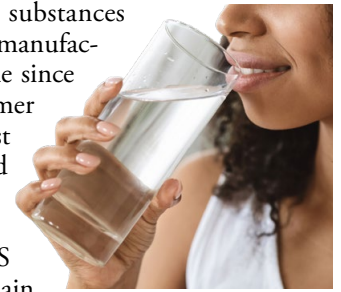
Organic Chemical Contaminants, including synthetic and volatile organic chemicals, which are by-products of industrial processes and petroleum production and may also come from gas stations, urban stormwater runoff, and septic systems; and

Radioactive Contaminants, which can be naturally occurring or the result of oil and gas production and mining activities.

For more information about contaminants and potential health effects, call the U.S. EPA's Safe Drinking Water Hotline at (800) 426-4791.

What Are PFAS?

Per- and polyfluoroalkyl substances (PFAS) are a group of manufactured chemicals used worldwide since the 1950s to make fluoropolymer coatings and products that resist heat, oil, stains, grease, and water. During production and use, PFAS can migrate into the soil, water, and air. Most PFAS do not break down; they remain in the environment, ultimately finding their way into drinking water. Because of their widespread use and their persistence in the environment, PFAS are found all over the world at low levels. Some PFAS can build up in people and animals with repeated exposure over time.



The most commonly studied PFAS are perfluorooctanoic acid (PFOA) and perfluorooctanesulfonic acid (PFOS). PFOA and PFOS have been phased out of production and use in the United States, but other countries may still manufacture and use them.

Some products that may contain PFAS include:

- Some grease-resistant paper, fast food containers/wrappers, microwave popcorn bags, pizza boxes
- Nonstick cookware
- Stain-resistant coatings used on carpets, upholstery, and other fabrics
- Water-resistant clothing
- Personal care products (shampoo, dental floss) and cosmetics (nail polish, eye makeup)
- Cleaning products
- Paints, varnishes, and sealants

Even though recent efforts to remove PFAS have reduced the likelihood of exposure, some products may still contain them. If you have questions or concerns about products you use in your home, contact the Consumer Product Safety Commission at (800) 638-2772. For a more detailed discussion on PFAS, please visit bit.ly/3Z5AMm8.

Lead in Home Plumbing

Lead can cause serious health problems, especially for pregnant women and young children. Lead in drinking water is primarily from materials and components associated with service lines and home plumbing. The City of Mercer Island is responsible for providing high-quality drinking water and removing lead pipes but cannot control the variety of materials used in plumbing components in your home. You share the responsibility for protecting yourself and your family from the lead in your home plumbing. You can take responsibility by identifying and removing lead materials within your home plumbing and taking steps to reduce your family's risk. Before drinking tap water, flush your pipes for several minutes by running your tap, taking a shower, or doing laundry or a load of dishes. You can also use a filter certified by an American National Standards Institute-accredited certifier to reduce lead in drinking water. If you are concerned about lead in your water and wish to have it tested, contact the City of Mercer Island Public Works Department at (206) 275-7608. Information on lead in drinking water, testing methods, and steps you can take to minimize exposure is available at epa.gov/safewater/lead.

To address lead in drinking water, public water systems were required to develop and maintain an inventory of service line materials by October 16, 2024. Developing an inventory and identifying the location of lead service lines (LSL) is the first step for beginning LSL replacement and protecting public health. The lead service inventory may be found at mercerisland.gov/igs. Click the icon for the city's map portal, then scroll down to the Water Service Line Inventory icon. Please contact us at (206) 275-7608 if you would like more information about the inventory or any lead sampling that has been done.

Test Results

Our water is monitored for many different kinds of substances on a very strict sampling schedule, and the water we deliver must meet specific health standards. Here, we only show those substances that were detected in our water (a complete list of all our analytical results is available upon request). Remember that detecting a substance does not mean the water is unsafe to drink; our goal is to keep all detects below their respective maximum allowed levels.

The state recommends monitoring for certain substances less than once per year because the concentrations of these substances do not change frequently. In these cases, the most recent sample data is included, along with the year in which the sample was taken.

REGULATED SUBSTANCES									
SUBSTANCE (UNIT OF MEASURE)	YEAR SAMPLED	MCL [MRDL]	MCLG [MRDLG]	Levels in Cedar Water		Levels in Tolt Water		VIOLATION	TYPICAL SOURCE
				AVERAGE	RANGE LOW-HIGH	AVERAGE	RANGE LOW-HIGH		
Raw Water									
Total Organic Carbon [TOC] (ppm)	2025	TT	NA	0.7	0.4–1.1	1.3	1.1–1.5	No	Naturally present in environment
Finished Water									
Arsenic (ppb)	2025	10	0	0.5	0.3–0.6	0.3	0.2–0.4	No	Erosion of natural deposits; Runoff from orchards; Runoff from glass and electronics production wastes
Barium (ppm)	2025	2	2	0.0017	0.0013–0.0022	0.0013	0.0011–0.0015	No	Discharge of drilling wastes; Discharge from metal refineries; Erosion of natural deposits
Chlorine (ppm)	2025	[4]	[4]	1.08	0.07–1.61	1.08	0.07–1.61	No	Water additive used to control microbes
Fluoride (ppm)	2025	4	4	0.7	0.5–0.75	0.7	0.6–0.75	No	Erosion of natural deposits; Water additive that promotes strong teeth; Discharge from fertilizer and aluminum factories
Haloacetic Acids [HAAs] (ppb)	2025	60	NA	25	20.1–28.5	25	20.1–28.5	No	By-product of drinking water disinfection
Total Trihalomethanes [TTHMs] (ppb)	2025	80	NA	33	27.1–41.8	33	27.1–41.8	No	By-product of drinking water disinfection
Turbidity¹ (NTU)	2025	TT	NA	0.36	0.17–3.65	0.04	0.02–0.28	No	Soil runoff
Tap water samples were collected for lead and copper analyses from sample sites throughout the community									
SUBSTANCE (UNIT OF MEASURE)	YEAR SAMPLED	AL	MCLG	Levels in Cedar Water		Levels in Tolt Water		VIOLATION	TYPICAL SOURCE
				AMOUNT DETECTED (90TH %ILE)	SITES ABOVE AL/ TOTAL SITES	AMOUNT DETECTED (90TH %ILE)	SITES ABOVE AL/ TOTAL SITES		
Copper (ppm)	2024	1.3	1.3	0.1	0/51	0.18 ²	0/55 ²	No	Corrosion of household plumbing systems; Erosion of natural deposits
Lead (ppb)	2024	15	0	3.8	0/51	3.0 ²	0/55 ²	No	Lead service lines; Corrosion of household plumbing systems including fittings and fixtures; Erosion of natural deposits

Variations and Exemptions

As a consumer, you are entitled to know what variations and waivers are in force with your water utility. The City of Mercer Island currently has one waiver with the DOH, and it concerns asbestos-cement (AC) water main piping. The Washington DOH does not require any water supplier to report on systems with less than 10 percent total AC piping. Our waiver simply acknowledges that a very small amount of AC pipe exists in our system. The water distribution system on Mercer Island is composed of 96 percent cast iron, ductile iron, or steel, and the remaining 4 percent is AC pipe. AC is an old material that is no longer used in construction, and the small amounts of AC piping in our system pose no threat to drinking water quality. Further, SPU has not detected any naturally occurring asbestos in its watersheds.

Community Participation

You are invited to participate in our public forum and share your comments about your drinking water. The utility board meets, as needed, on the second Tuesday of the month at 5:00 p.m. Board and commission meetings are held in a hybrid format. The public is welcome to join meetings in person at Mercer Island Community and Event Center, 8236 Southeast 24th Street, or remotely using Zoom. You can find upcoming meeting and contact information on the City of Mercer Island website at mercerisland.gov/bc-utilityboard. Comments are always welcome at publicworks@mercerisland.gov.

UNREGULATED SUBSTANCES						
SUBSTANCE (UNIT OF MEASURE)	YEAR SAMPLED	Levels in Cedar Water		Levels in ToIt Water		TYPICAL SOURCE
		AVERAGE	RANGE LOW-HIGH	AVERAGE	RANGE LOW-HIGH	
1H,1H,2H,2H-Perfluorodecanesulfonic Acid [8:2FTS] (ppt)	2024	ND	NA	ND	NA	NA
1H,1H,2H,2H-Perfluorohexanesulfonic Acid [4:2FTS] (ppt)	2024	ND	NA	ND	NA	NA
1H,1H,2H,2H-Perfluorooctanesulfonic Acid [6:2FTS] (ppt)	2024	ND	NA	ND	NA	NA
4,8-Dioxa-3H-Perfluorononanoic Acid [ADONA] (ppt)	2024	ND	NA	ND	NA	NA
9-Chlorohexadecafluoro-3-Oxanonane-1-Sulfonic Acid [9Cl-PF3ONS] (ppt)	2024	ND	NA	ND	NA	NA
11-Chloroicosafuoro-3-Oxaundecane-1-Sulfonic Acid [11Cl-PF3OUdS] (ppt)	2024	ND	NA	ND	NA	NA
Hexafluoropropylene Oxide Dimer Acid [HFPO-DA/GenX] (ppt)	2024	ND	NA	ND	NA	NA
Lithium (ppt)	2024	ND	NA	ND	NA	NA
N-Ethyl Perfluorooctanesulfonamidoacetic Acid [NEtFOSAA] (ppt)	2024	ND	NA	ND	NA	NA
N-Methyl Perfluorooctanesulfonamidoacetic Acid [NMeFOSAA] (ppt)	2024	ND	NA	ND	NA	NA
Nonafluoro-3,6-Dioxaheptanoic Acid [NFDHA] (ppt)	2024	ND	NA	ND	NA	NA
Perfluoro(2-Ethoxyethane)sulfonic Acid [PFEEESA] (ppt)	2024	ND	NA	ND	NA	NA
Perfluoro-3-Methoxypropanoic Acid [PFMPA] (ppt)	2024	ND	NA	ND	NA	NA
Perfluoro-4-Methoxybutanoic Acid [PFMBA] (ppt)	2024	ND	NA	ND	NA	NA
Perfluorobutanesulfonic Acid [PFBS] (ppt)	2024	ND	NA	ND	NA	NA
Perfluorobutanoic Acid [PFBA] (ppt)	2024	ND	NA	ND	NA	NA
Perfluorodecanoic Acid [PFDA] (ppt)	2024	ND	NA	ND	NA	NA
Perfluorododecanoic Acid [PFDoA] (ppt)	2024	ND	NA	ND	NA	NA
Perfluoroheptanesulfonic Acid [PFHpS] (ppt)	2024	ND	NA	ND	NA	NA
Perfluoroheptanoic Acid [PFHpA] (ppt)	2024	ND	NA	ND	NA	NA
Perfluorohexanesulfonic Acid [PFHxS] (ppt)	2024	ND	NA	ND	NA	NA
Perfluorohexanoic Acid [PFHxA] (ppt)	2024	ND	NA	ND	NA	NA
Perfluorononanoic Acid [PFNA] (ppt)	2024	ND	NA	ND	NA	NA
Perfluorooctanesulfonic Acid [PFOS] (ppt)	2024	ND	NA	ND	NA	NA
Perfluorooctanoic Acid [PFOA] (ppt)	2024	ND	NA	ND	NA	NA
Perfluoropentanesulfonic Acid [PFPeS] (ppt)	2024	ND	NA	ND	NA	NA
Perfluoropentanoic Acid [PFPeA] (ppt)	2024	ND	NA	ND	NA	NA
Perfluorotetradecanoic Acid [PFTA] (ppt)	2024	ND	NA	ND	NA	NA
Perfluorotridecanoic Acid [PFTrDA] (ppt)	2024	ND	NA	ND	NA	NA
Perfluoroundecanoic Acid [PFUnA] (ppt)	2024	ND	NA	ND	NA	NA

Definitions

90th %ile: The levels reported for lead and copper represent the 90th percentile of the total number of sites tested. The 90th percentile is equal to or greater than 90% of our lead and copper detections.

AL (Action Level): The concentration of a contaminant which, if exceeded, triggers treatment or other requirements that a water system must follow.

Herbicide: Any chemical(s) used to control undesirable vegetation.

MCL (Maximum Contaminant Level): The highest level of a contaminant that is allowed in drinking water. MCLs are set as close to the MCLGs as feasible using the best available treatment technology.

MCLG (Maximum Contaminant Level Goal): The level of a contaminant in drinking water below which there is no known or expected risk to health. MCLGs allow for a margin of safety.

MRDL (Maximum Residual Disinfectant Level): The highest level of a disinfectant allowed in drinking water. There is convincing evidence that addition of a disinfectant is necessary for control of microbial contaminants.

MRDLG (Maximum Residual Disinfectant Level Goal): The level of a drinking water disinfectant below which there is no known or expected risk to health. MRDLGs do not reflect the benefits of the use of disinfectants to control microbial contaminants.

NA: Not applicable.

ND (Not detected): Indicates that the substance was not found by laboratory analysis.

NTU (Nephelometric Turbidity Units): Measurement of the clarity, or turbidity, of water. Turbidity in excess of 5 NTU is just noticeable to the average person.

Pesticide: Generally, any substance or mixture of substances intended for preventing, destroying, repelling, or mitigating any pest.

ppb (parts per billion): One part substance per billion parts water (or micrograms per liter).

ppm (parts per million): One part substance per million parts water (or milligrams per liter).

ppt (parts per trillion): One part substance per trillion parts water (or nanograms per liter).

TT (Treatment Technique): A required process intended to reduce the level of a contaminant in drinking water.

¹ Turbidity is a measure of the cloudiness of the water. It is monitored because it is a good indicator of water quality and the effectiveness of disinfectants.

² Sampled in 2023.